Joint Walton County Board of County Commissioners and City of Freeport Meeting

Walton County Mobility Plan

June 8, 2021

CURRENT LRTP UPDATE

- Needs Plan portion of the LRTP vs. Cost Feasible Plan portion of the LRTP.
- A project can be listed in the Needs Plan as anticipated to be funded with some portion of Local Funds, but not yet ready to move into Cost Feasible.
- The CFP can be Amended at any time to move projects into the CFP when funding becomes available.
- Our goal is to get Walton County projects into the Needs Plan.
- Improvements to local roads DO NOT go into the LRTP. The road needs a FHWA Functional Classification above Local.

Walton County

- 01 - Principal Arterial-Interstate RURAL
- 02 - Principal Arterial-Expressway RURAL
- 04 - Principal Arterial-Other RURAL
- 06 - Minor Arterial RURAL
- 07 - Major Collector RURAL
- 08 - Minor Collector RURAL
- 09 - Local RURAL
- 11 - Principal Arterial-Interstate URBAN
- 12 - Principal Arterial-Freeway and Expressway URBAN
- 14 - Principal Arterial-Other URBAN
- 16 - Minor Arterial URBAN
- 17 - Major Collector URBAN
- 18 - Minor Collector (Fed Aid) URBAN
- 19 - Local URBAN
- Urban Boundary

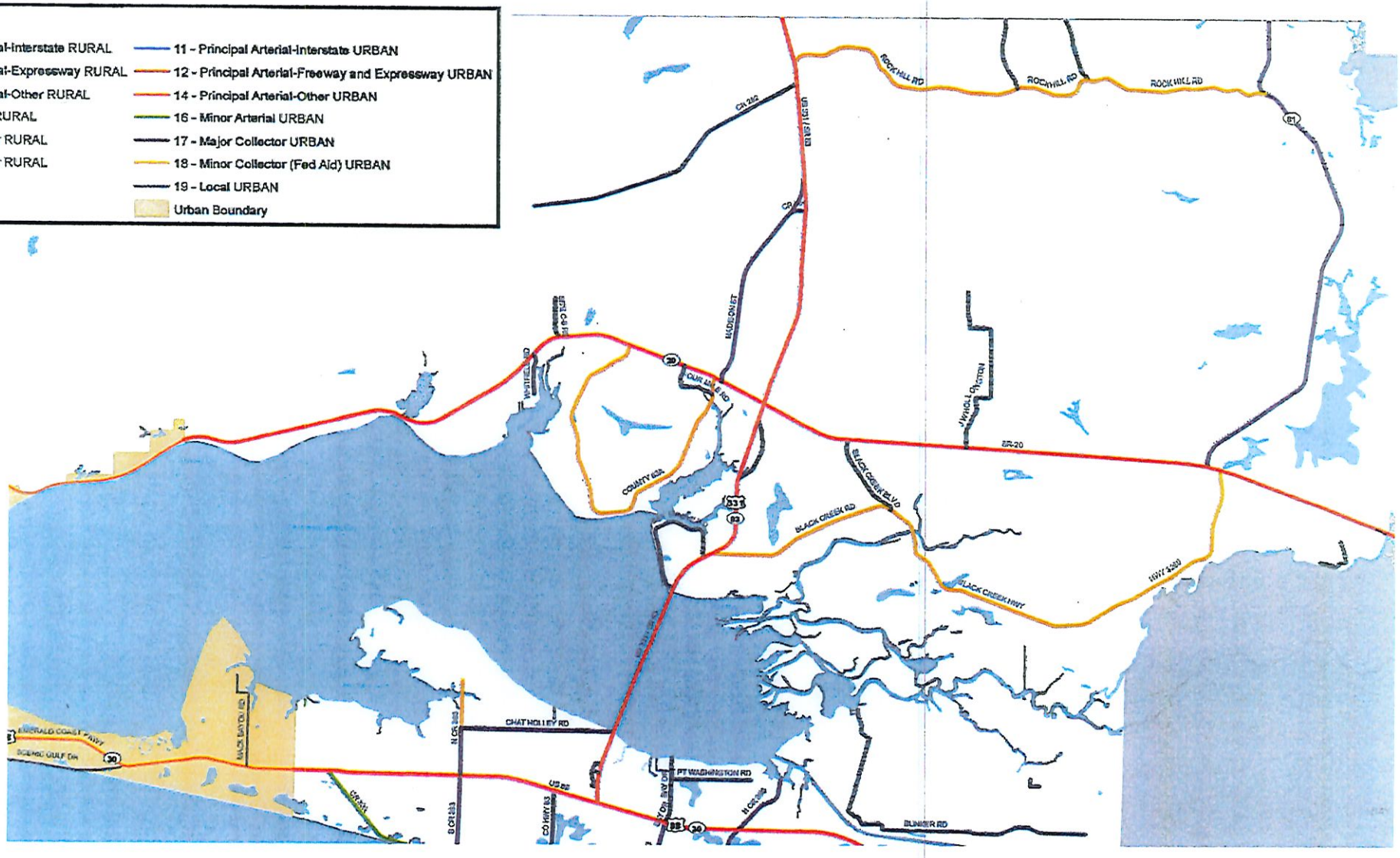

Facility Name	From	To	Description
US Hwy 331	Alabama State Line	US Hwy 90	Widen from 2 to 4 lanes with 12' shared use trail
SR 83	Alabama State Line	US Hwy 90	Widen from 2 to 4 lanes with 12' shared use trail
SR 2	SR 83	US Hwy 331	Upgrade and realine
US Hwy 90	Dorsey Avenue	US Hwy 331	Lower Speeds, enhance crossings, add demand actuated crossing signals, add median refuge islands, upgrade driveway and intersection crossings, widen existing sidewalks to shared-use paths or trails, add landscape and streetscape

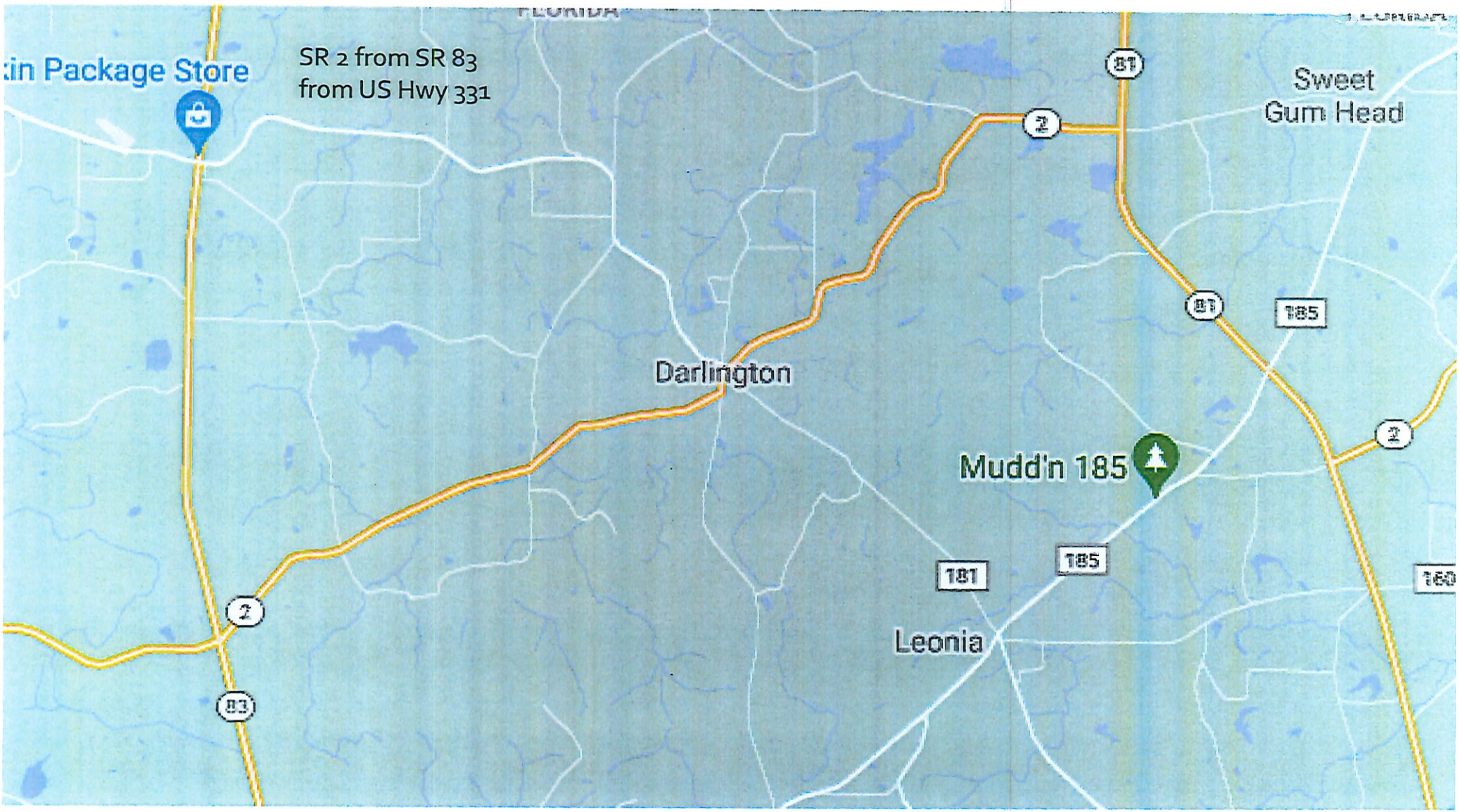
SR 2 from SR 83
from US Hwy 331
in Package Store
Sweet
Gum Head
Darlington
Mudd'n 185
Leonia
2
81
185
181
83

Facility Name	From	To	Description
Black Creek Road Extension	SR 20	Black Creek Blvd	New 2 lane road with paved shoulders and shared use path
US Hwy 90	CR 183 (Holmes County)	Dorsey Avenue	Widen from two (2) lanes to four (4) lanes with a 12' wide shared-use trail on northside of US Hwy 90
US Hwy 90	US Hwy 331	SR 85	Widen from two (2) lanes to four (4) lanes with a 12' wide shared-use trail on northside of US Hwy 90
US Hwy 90	SR 85	Okaloosa County	Widen from two (2) lanes to four (4) lanes with a 12' wide shared-use trail on northside of US Hwy 90

Facility Name	From	To	Description
SR 85	US Hwy 90	Green Acres Drive	Widen from four (4) lanes to six (6) lanes with buffered bike lanes and 12' wide shared-use trail
SR 85	Green Acres Drive	Okaloosa County	Widen from two (2) lanes to four (4) lanes with buffered bike lanes and a 12' wide shared-use trail
US Hwy 331	US Hwy 90	I-10	Enhance signal timings, reduce driveway conflicts, lengthen turn lanes, add turn lanes at Interstate 10, add traffic signal at Interstate 10 Ramps
CR 280 Extension	CR 280A	US Hwy 331	New two (2) lane road with paved shoulders and shared-use path

Facility Name	From	To	Description
US Hwy 331	I-10	Bus 331	Widen from four (4) lanes to six (6) lanes with buffered bike lanes and 12' wide shared-use trail on west side of US 331
US Hwy 331	Bus 331	SR 20	Widen from four (4) lanes to six (6) lanes with buffered bike lanes and 12' wide shared-use trail on west side of US 331
US Hwy 331	SR 20	Choctawhatchee Bay	Widen from four (4) lanes to six (6) lanes with buffered bike lanes and 12' wide shared-use trail on west side of US 331
SR 20	Bay County	Burnham Road	Widen from two (2) lanes to four (4) lanes with buffered bike lanes and a 12' wide shared-use trail

Facility Name	From	To	Description
SR 20	Burnham Road	US Hwy 331	Widen from two (2) lanes to four (4) lanes with buffered bike lanes and a 12' wide shared-use trail
SR 20	US Hwy 331	CR 83A West	Widen from two (2) lanes to four (4) lanes with a 12' wide shared-use trail on northside of SR 20
SR 20	CR 83A West	Okaloosa County	Widen from two (2) lanes to four (4) lanes with a 12' wide shared-use trail on northside of SR 20
SR 81	I-10		Upgrade and realign road

Facility Name	From	To	Description
SR 81 (Black Creek Road)	SR 20	Choctawhatchee Bay	Upgrade and realign road, transfer to State
83 A East Extension	Bus 331	83A East	New two lane divided road with buffered bike lanes, shared-use path, two roundabouts and traffic signal at SR 20
Freeport Bypass North	Black Creek Blvd	83A West	New two (2) lane divded road with buffered bike lanes and 12' shared-use trail

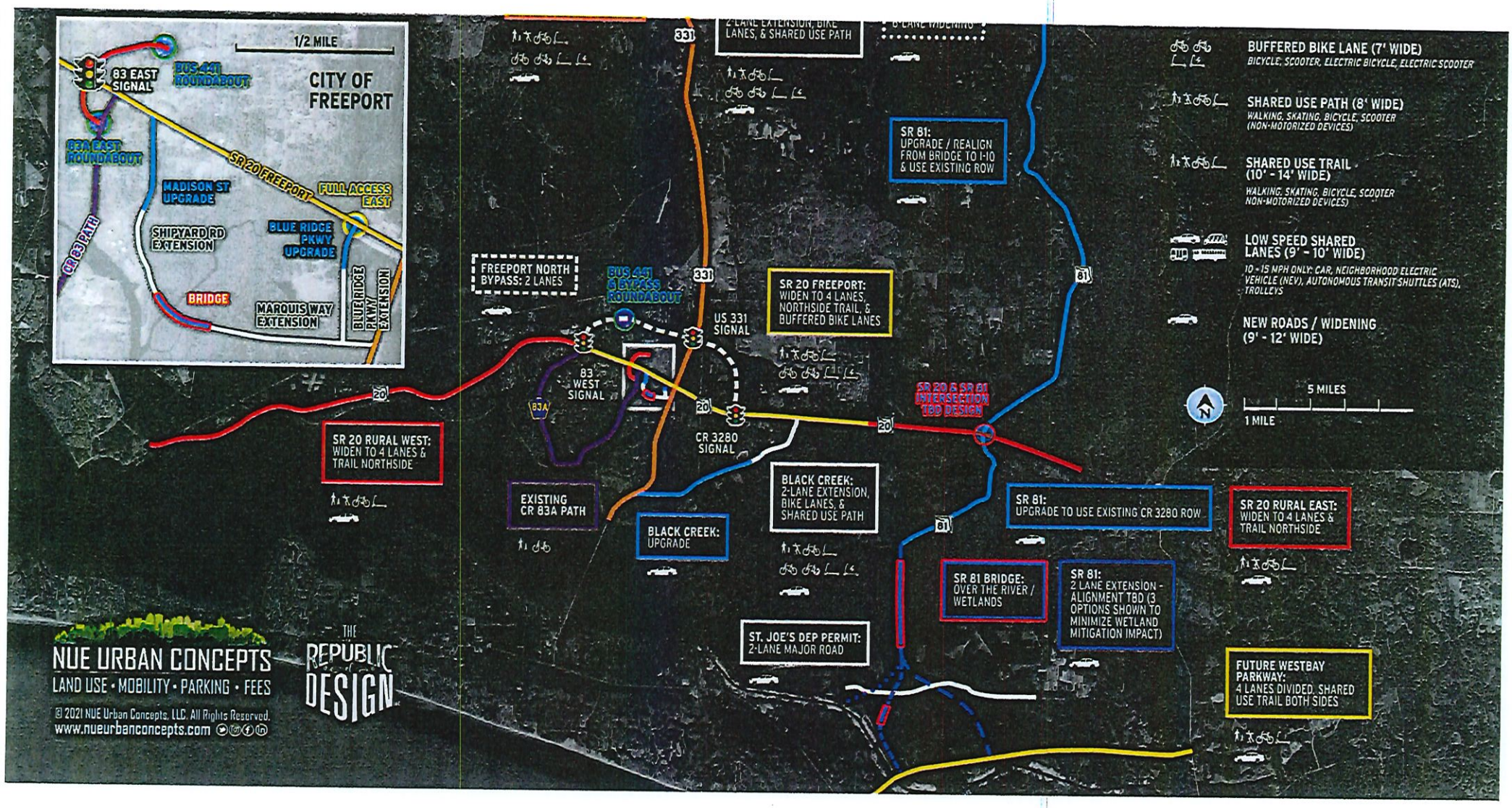
1/2 MILE
CITY OF FREEPORT
83 EAST SIGNAL
BUS 441 ROUNDABOUT
83A EAST ROUNDABOUT
SR 20 FREEPORT
MADISON ST UPGRADE
FULL ACCESS EAST
SHIPYARD RD EXTENSION
BLUE RIDGE PKWY. UPGRADE
CR 83 PATH
BRIDGE
MARQUIS WAY EXTENSION
BLUE RIDGE PKWY EXTENSION
FREEPORT NORTH BYPASS: 2 LANES
BUS 441 & BYPASS ROUNDABOUT
83 WEST SIGNAL
US 331 SIGNAL
CR 3280 SIGNAL
SR 20 RURAL WEST: WIDEN TO 4 LANES & TRAIL NORTHSIDE
EXISTING CR 83A PATH
BLACK CREEK: UPGRADE
BLACK CREEK: 2-LANE EXTENSION, BIKE LANES, & SHARED USE PATH
ST. JOE'S DEP PERMIT: 2-LANE MAJOR ROAD
SR 20 FREEPORT: WIDEN TO 4 LANES, NORTHSIDE TRAIL, & BUFFERED BIKE LANES
SR 81: UPGRADE / REALIGN FROM BRIDGE TO I-10 & USE EXISTING ROW
SR 20 & SR 81 INTERSECTION TBD DESIGN
SR 81: UPGRADE TO USE EXISTING CR 3280 ROW
SR 81 BRIDGE: OVER THE RIVER / WETLANDS
SR 81: 2 LANE EXTENSION - ALIGNMENT TBD (3 OPTIONS SHOWN TO MINIMIZE WETLAND MITIGATION IMPACT)
SR 20 RURAL EAST: WIDEN TO 4 LANES & TRAIL NORTHSIDE
FUTURE WESTBAY PARKWAY: 4 LANES DIVIDED, SHARED USE TRAIL BOTH SIDES
BUFFERED BIKE LANE (7' WIDE)
BICYCLE, SCOOTER, ELECTRIC BICYCLE, ELECTRIC SCOOTER
SHARED USE PATH (8' WIDE)
WALKING, SKATING, BICYCLE, SCOOTER (NON-MOTORIZED DEVICES)
SHARED USE TRAIL (10' - 14' WIDE)
WALKING, SKATING, BICYCLE, SCOOTER NON-MOTORIZED DEVICES)
LOW SPEED SHARED LANES (9' - 10' WIDE)
10 - 15 MPH ONLY: CAR, NEIGHBORHOOD ELECTRIC VEHICLE (NEV), AUTONOMOUS TRANSIT SHUTTLES (ATS), TROLLEYS
NEW ROADS / WIDENING (9' - 12' WIDE)
5 MILES
1 MILE
NUE URBAN CONCEPTS
LAND USE • MOBILITY • PARKING • FEES
THE REPUBLIC OF DESIGN
© 2021 NUE Urban Concepts, LLC. All Rights Reserved.
www.nueurbanconcepts.com

Projects not Eligible for LRTP

Local Streets

Facility Name	From	To	Description
Clear Springs Road	US Hwy 331	SR 85	Upgrade and realign road
Madison Street	SR 20	Marquis Way / Shipyard Rd Extension	Upgrade and realign road with a 12' wide trail and buffered bike lanes
Marquis Way / Shipyard Rd Extension	US 331	Madison Street	New two (2) lane road with buffered bike lanes and a 12' wide shared-use trail. The cost includes a 60' wide by 1,250' long bridge ($14,910,000) across Lafayette Creek.
Blue Ridge Parkway	Lagrange Landing	Marquis Way	Upgrade road with a 8' share-use trail

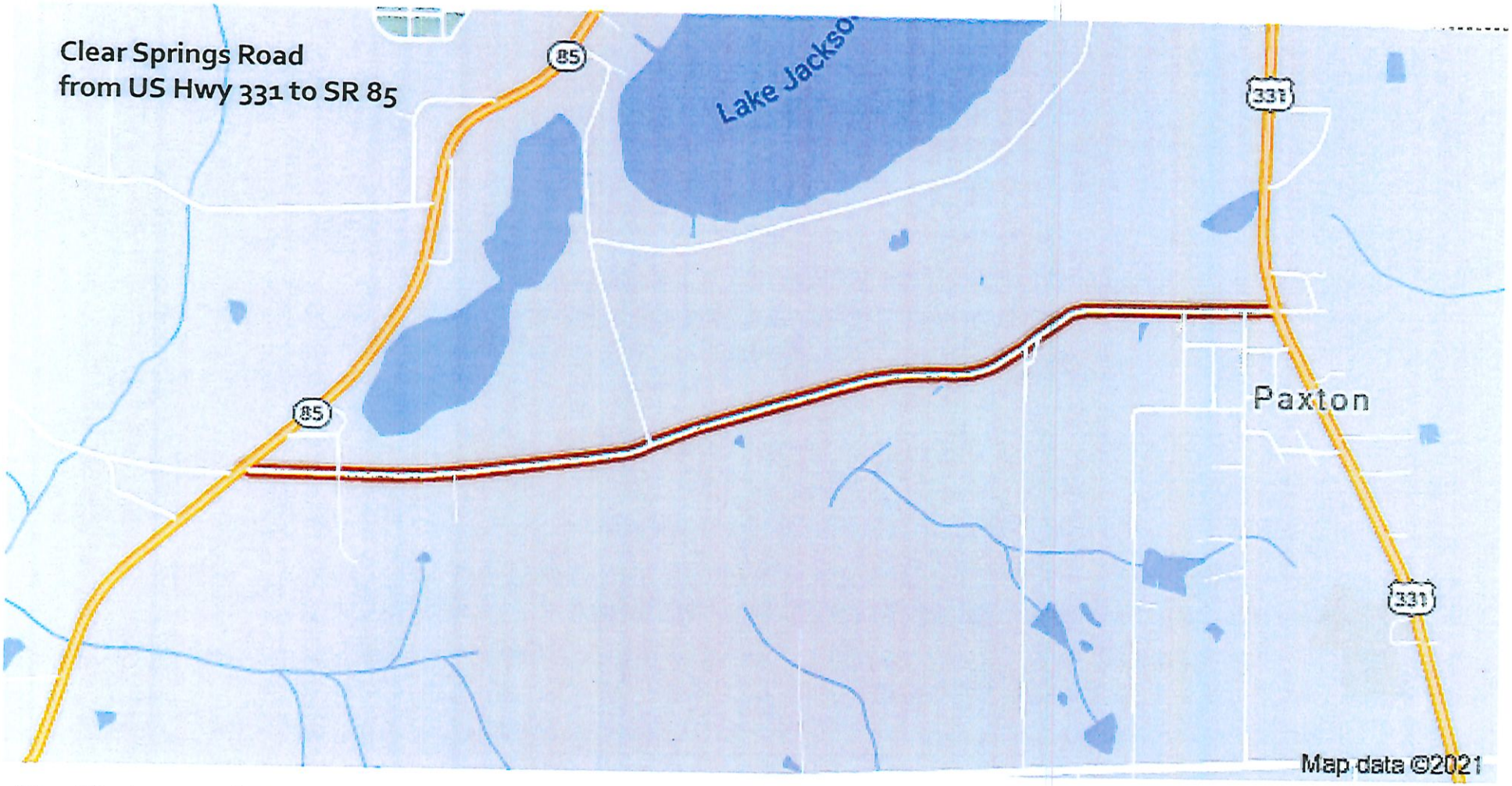

Classified as Local (Rural)

MULTIMODAL PROJECTS FOR CONSIDERATION

- UPGRADE EXISTING ROADS
- REGIONAL RAIL
- COMPLETE STREETS
- I-10 6 LANE WIDENING
- HAMMOCK TRAIL MULTIMODAL WAYS & EXTENSION
- FUTURE ACTIVITY CENTER ROADS
- US 331 ACCESS MANAGEMENT
- NEW MAJOR TWO (2) LANE ROAD EXTENSION
- NEW TWO (2) LANE ROADS FOR CONSIDERATION
- FULL ACCESS CONNECTION

5 MILES

1 MILE

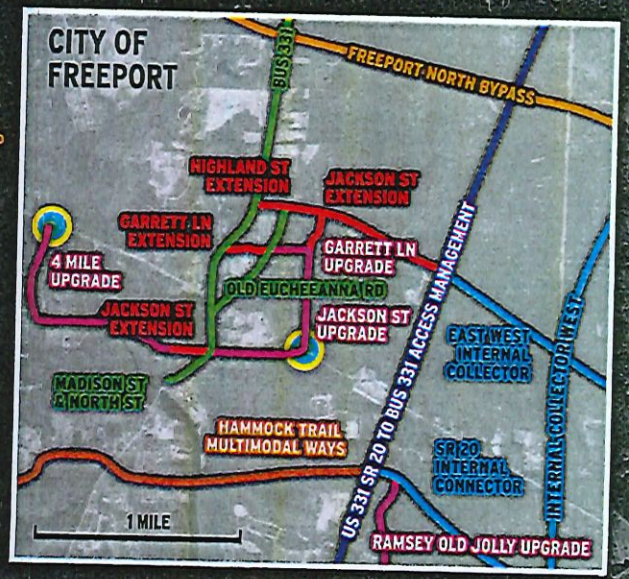

NUE URBAN CONCEPTS

LAND USE • MOBILITY • PARKING • FEES

THE REPUBLIC OF DESIGN LLC

© 2021 NUE Urban Concepts, LLC. All Rights Reserved.

www.nueurbanconcepts.com

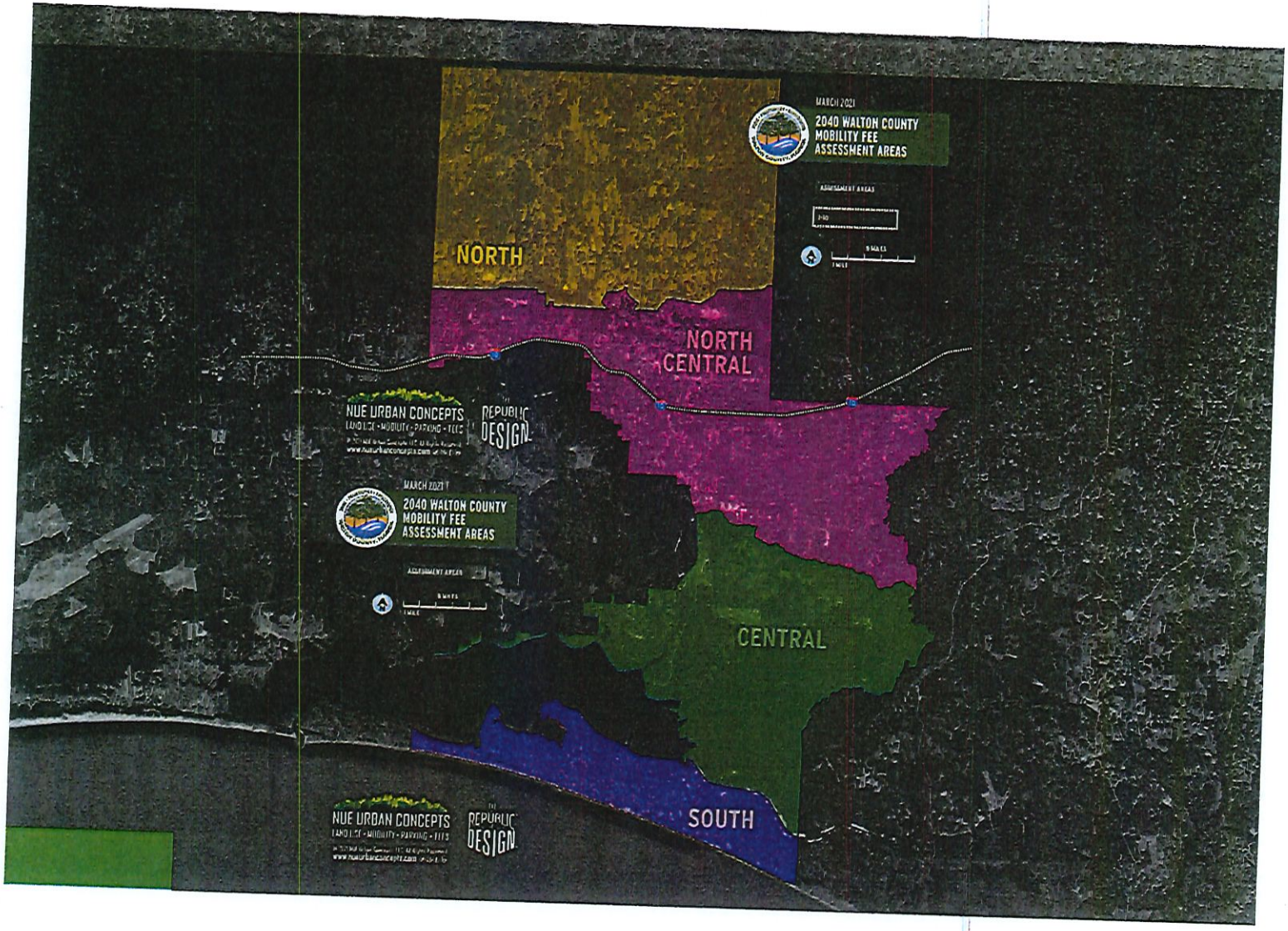
MARCH 2021
2040 WALTON COUNTY
MOBILITY FEE
ASSESSMENT AREAS
ASSESSMENT AREAS
NORTH
NORTH CENTRAL
CENTRAL
SOUTH
NUE URBAN CONCEPTS
REPUBLIC DESIGN